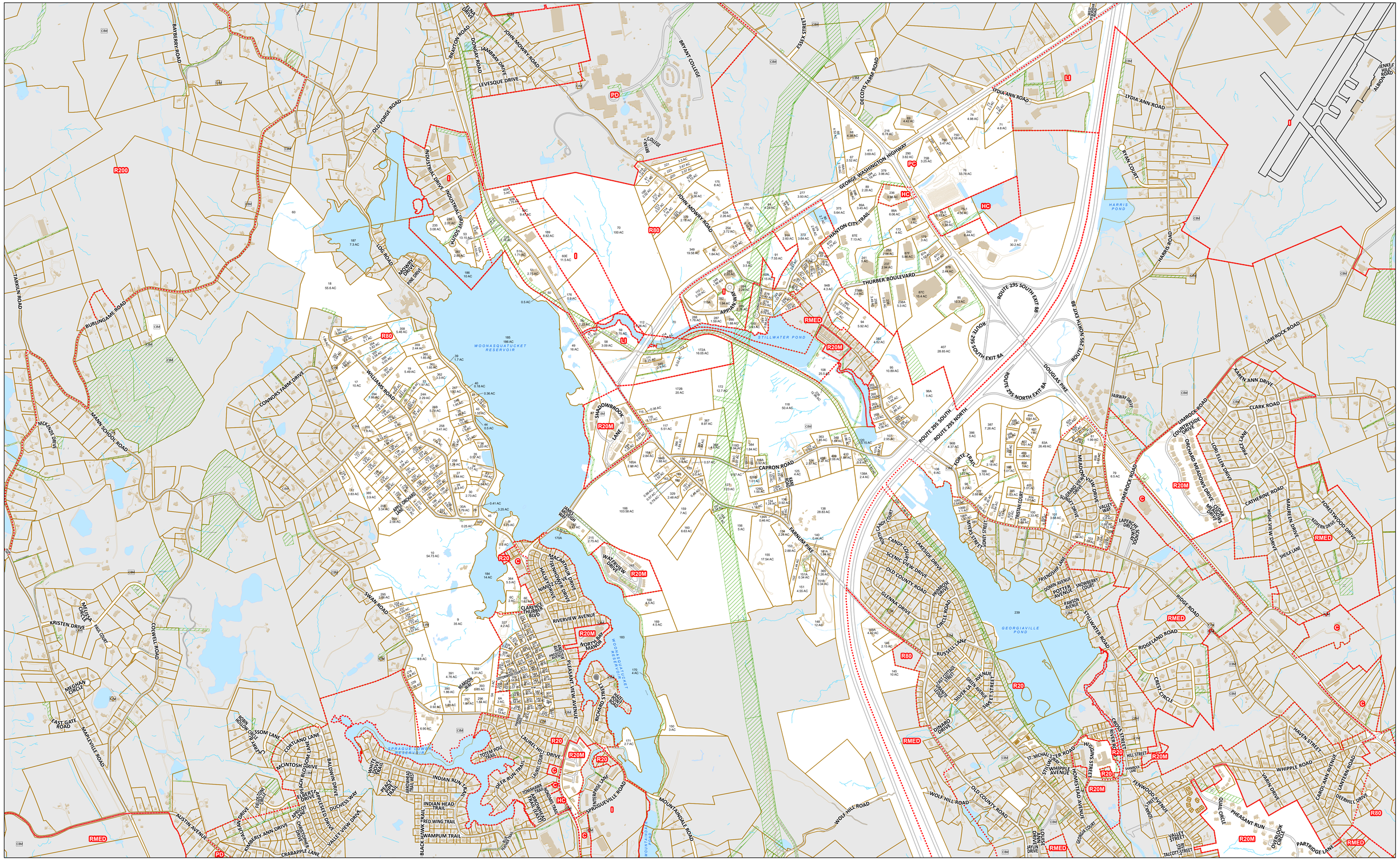

March 2024

This map (data) is not the product of a Professional Land Survey. It was created by The Sanborn Map Company and the Town of Smithfield, RI for general reference, informational, planning and guidance use, and is not a legally authoritative source as to location of natural or manmade features. Proper interpretation of the map may require the assistance of appropriate professional services. The Town and it's mapping consultants makes no warranty, expresses or implied, related to the spatial accuracy, reliability, completeness, or currentness of this map.

sanborn geospatial

Parcels
ROW
Traffic Island
Water
Streams
Parcels on Adjacent Map
Easement
Zoning District
CEM Cemetery
Buildings
Driveway
Unpaved Road Edge
Paved Road Edge

Town of Smithfield
RHODE ISLAND
Tax Assessor Map

N W E S

0 610 1,220 1,830 Feet

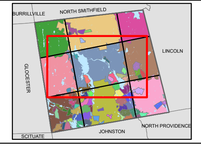

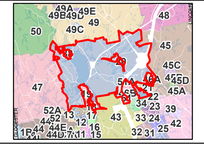

Tax Map Number

46